

IMPROVEMENT PLANS

FOR

REPAIR & RESURFACING OF CITY STREETS

IN AND FOR

THE CITY OF RICHMOND HEIGHTS

JUNE 2017

LINE DATA

SECTION I & SECTION IA
REPAIR & RESURFACE

- ① DUNDEE DRIVE
- ② RADFORD DRIVE (PART)
- ③ MEADOWLANE DRIVE (PART)

POINT REPAIRS
(ASPHALT REMOVAL & REPLACEMENT)

- ④ BRUSH ROAD
- ⑤ CHARDON ROAD
- ⑥ HORIZON DRIVE
- ⑦ STEVEN BOULEVARD
- ⑧ KENBRIDGE DRIVE

CONCRETE REMOVAL & REPLACEMENT
(PARTIAL)


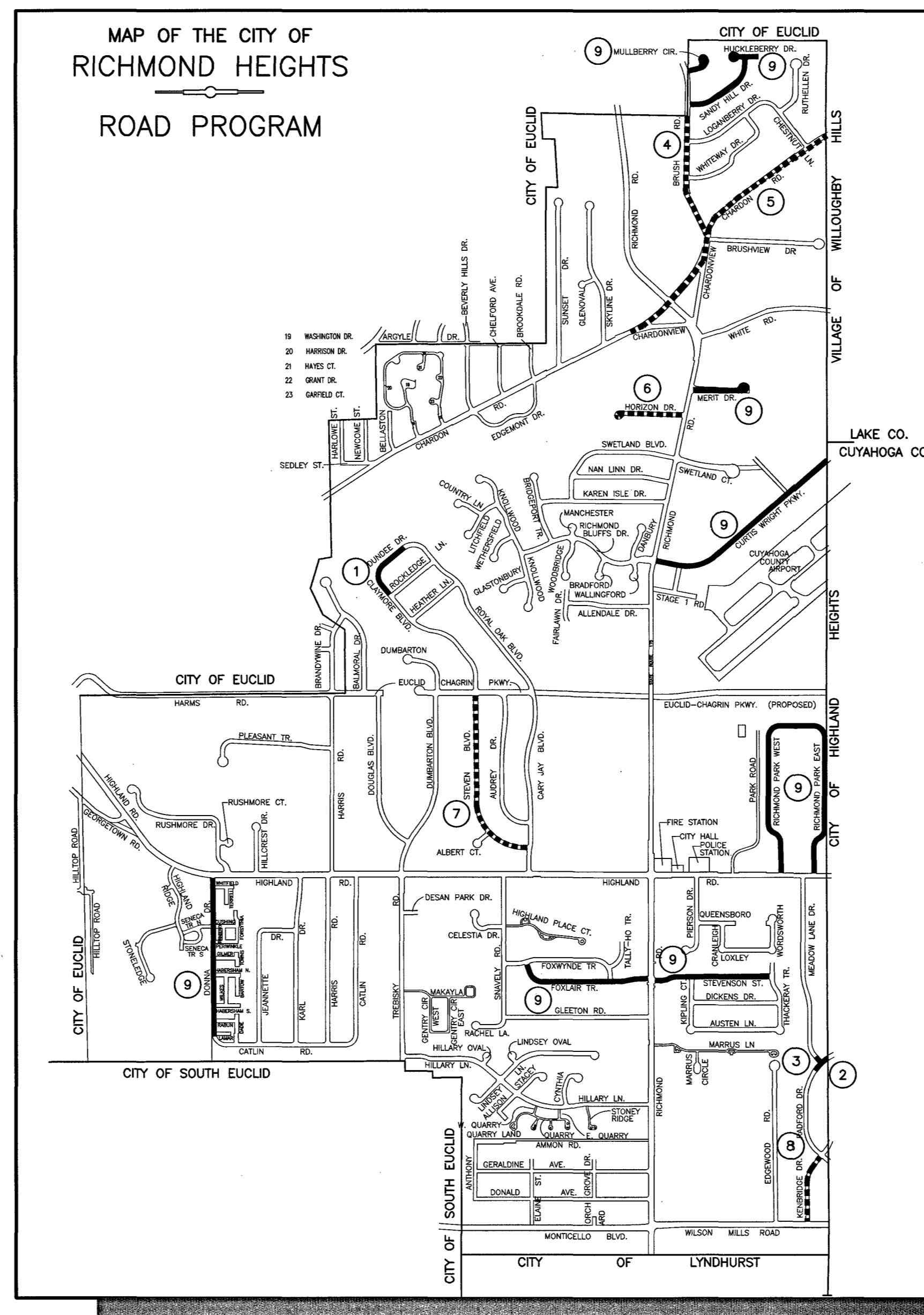
- ⑨ 11 STREETS (SEE MAP)

SECTION II & SECTION IIA
(STREET STRIPING)

- ⑩ CITYWIDE (AS DIRECTED BY ENGINEER)

SECTION III & SECTION IIIA
(CRACKSEALING)

- ⑪ CITYWIDE (AS DIRECTED BY ENGINEER)





INDEX OF SHEETS

TITLE SHEET	1
TYPICAL SECTIONS	2
PAVING DETAILS	3-7

UNDERGROUND UTILITIES

TWO WORKING DAYS
BEFORE YOU DIG

CALL 1-800-362-2764 (TOLL FREE)
OHIO UTILITIES PROTECTION SERVICE
NON-MEMBERS
MUST BE CALLED DIRECTLY



THE C.W. COURTNEY COMPANY
Civil & Consulting Engineers
Land Surveyors
700 Beta Drive, Suite 200
Cleveland, Ohio 44143
[phone] 440.449.4005 [fax] 440.449.0883
www.cwcourtney.com