

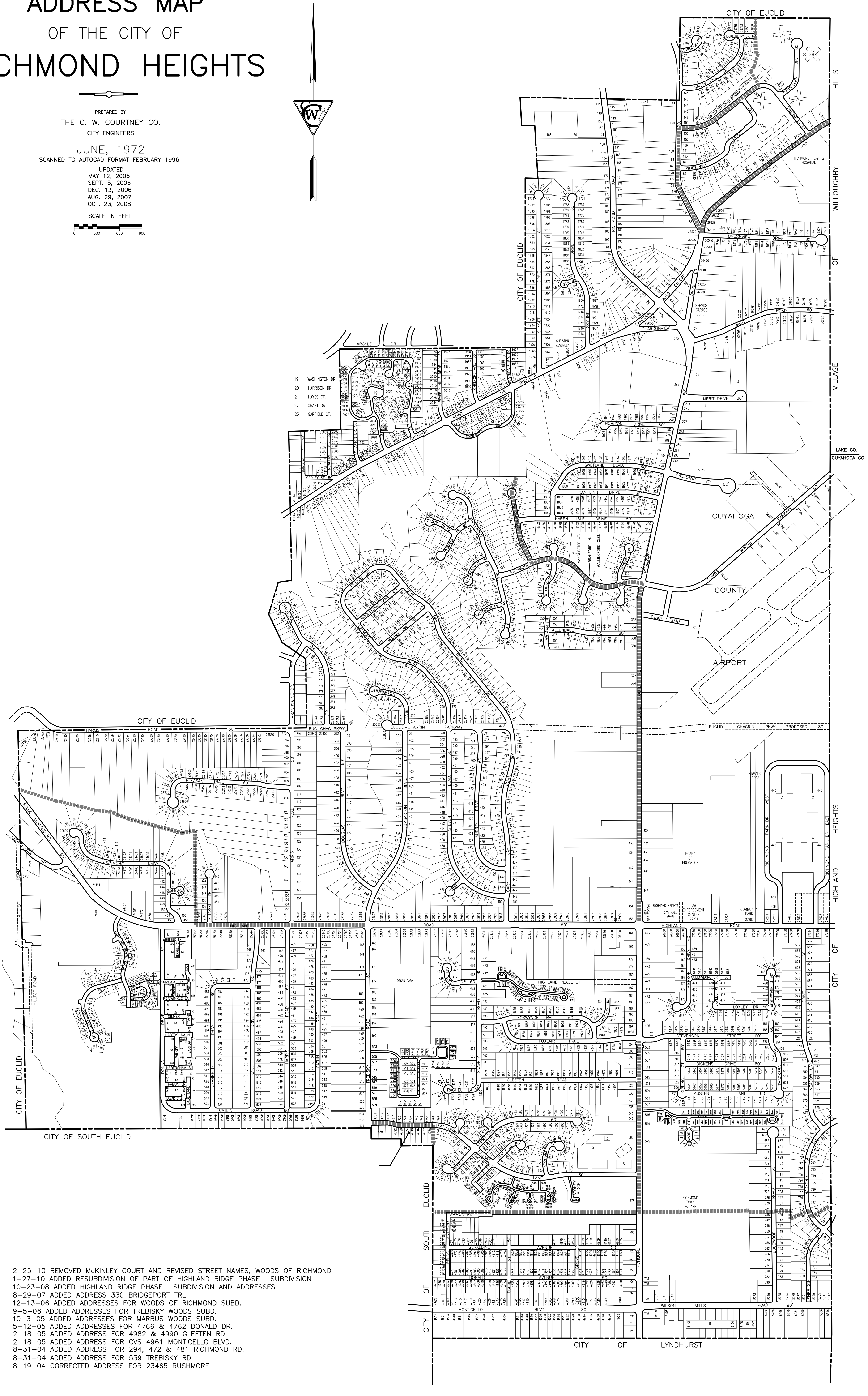
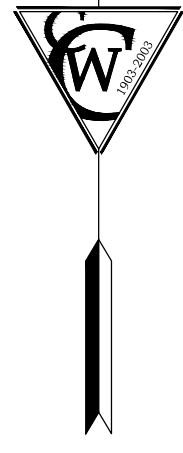
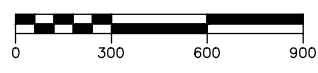
ADDRESS MAP OF THE CITY OF RICHMOND HEIGHTS

PREPARED BY
THE C. W. COURTNEY CO.
CITY ENGINEERS

JUNE, 1972
SCANNED TO AUTOCAD FORMAT FEBRUARY 1996

UPDATED
MAY 12, 2005
SEPT. 5, 2006
DEC. 13, 2006
AUG. 29, 2007
OCT. 23, 2008

SCALE IN FEET



- 19 WASHINGTON DR.
- 20 HARRISON DR.
- 21 HAYES CT.
- 22 GRANT DR.
- 23 GARFIELD CT.

- 2-25-10 REMOVED MCKINLEY COURT AND REVISED STREET NAMES, WOODS OF RICHMOND
- 1-27-10 ADDED RESUBDIVISION OF PART OF HIGHLAND RIDGE PHASE I SUBDIVISION
- 10-23-08 ADDED HIGHLAND RIDGE PHASE I SUBDIVISION AND ADDRESSES
- 8-29-07 ADDED ADDRESS 330 BRIDGEPORT TRL.
- 12-13-06 ADDED ADDRESSES FOR WOODS OF RICHMOND SUBD.
- 9-5-06 ADDED ADDRESSES FOR TREBISKY WOODS SUBD.
- 10-3-05 ADDED ADDRESSES FOR MARRUS WOODS SUBD.
- 5-12-05 ADDED ADDRESSES FOR 4766 & 4762 DONALD DR.
- 2-18-05 ADDED ADDRESS FOR 4982 & 4990 GLEETEN RD.
- 2-18-05 ADDED ADDRESS FOR CVS 4961 MONTICELLO BLVD.
- 8-31-04 ADDED ADDRESS FOR 294, 472 & 481 RICHMOND RD.
- 8-31-04 ADDED ADDRESS FOR 539 TREBISKY RD.
- 8-19-04 CORRECTED ADDRESS FOR 23465 RUSHMORE